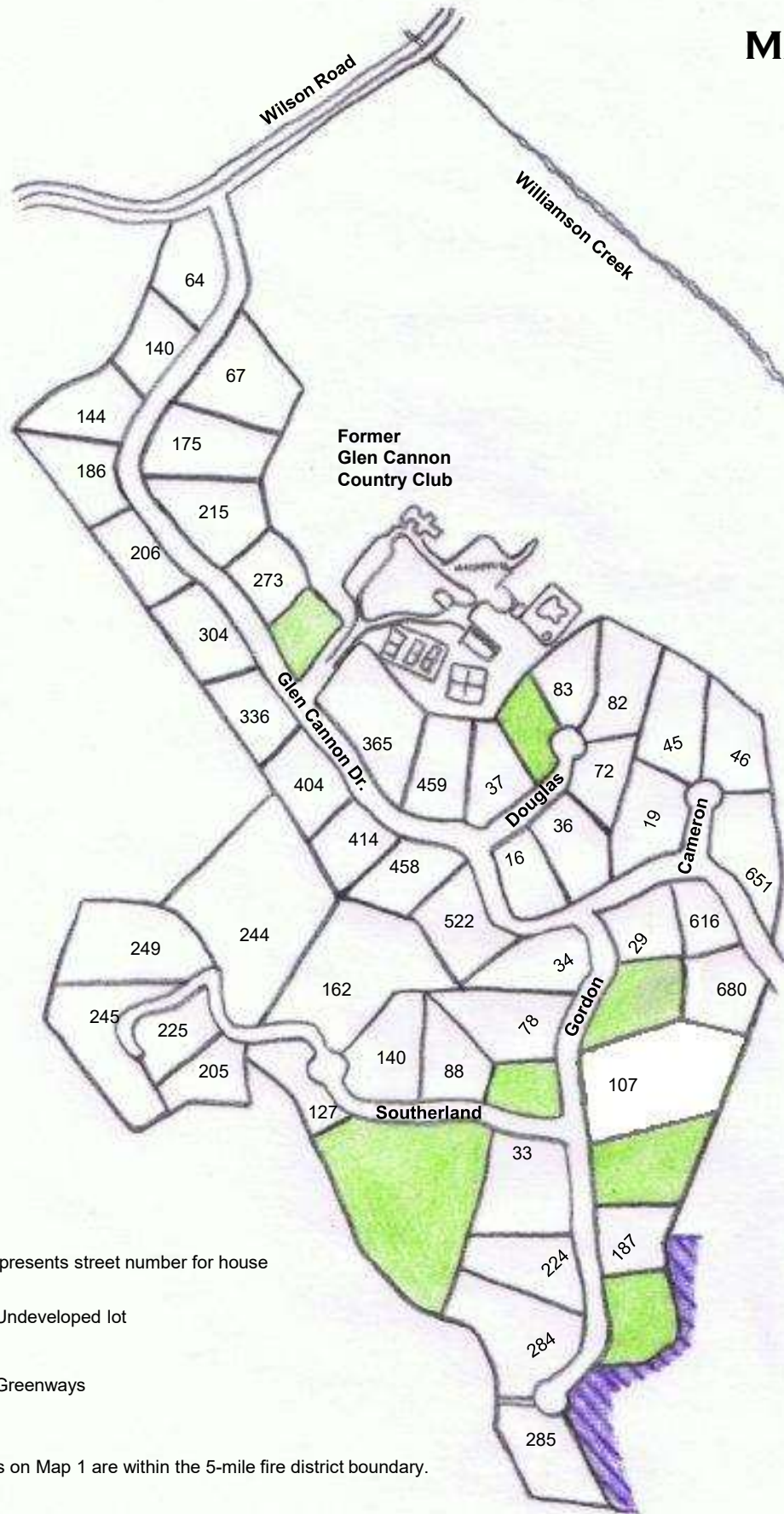


MAP 1



on lot represents street number for house

 Undeveloped lot

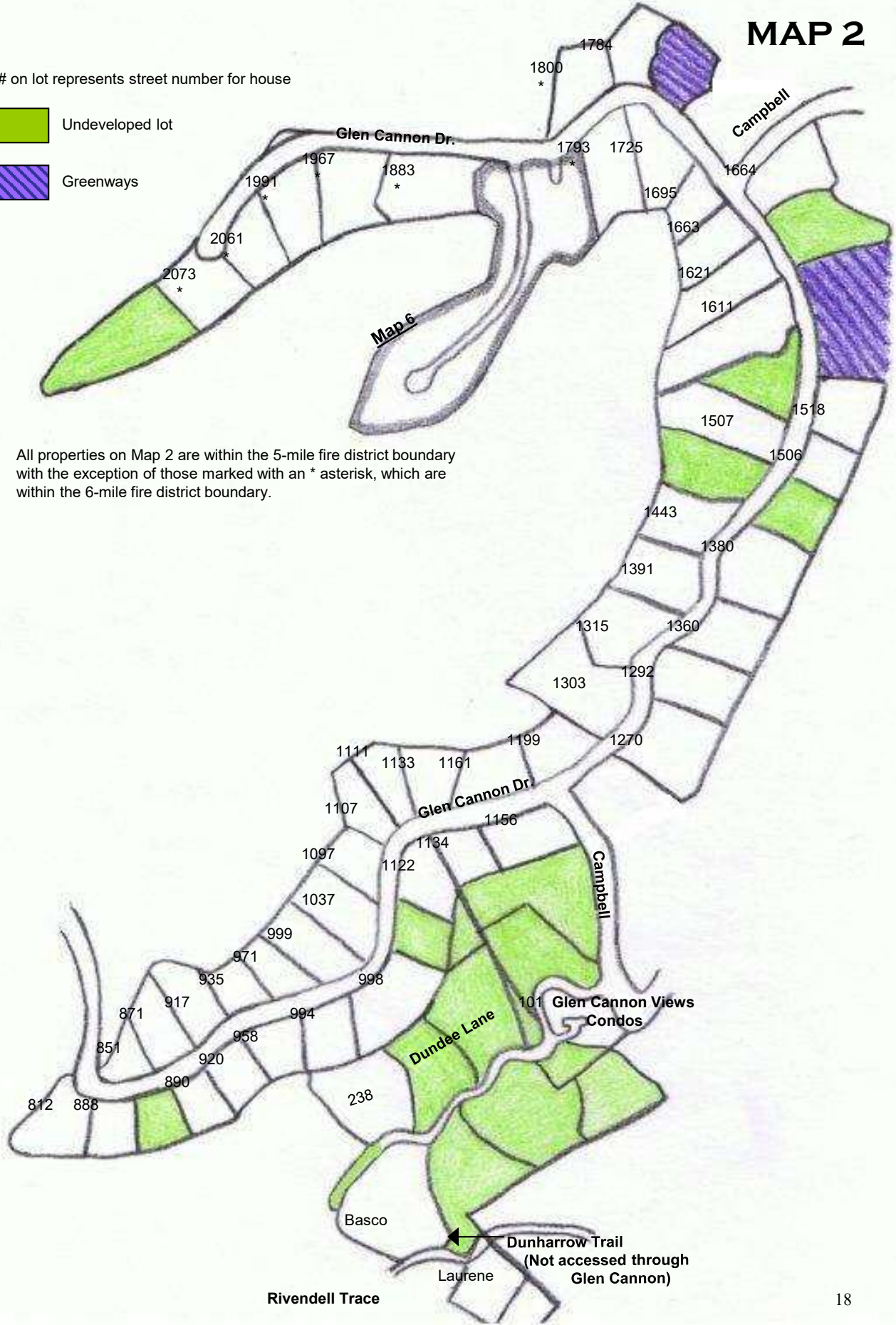
 Greenways

All properties on Map 1 are within the 5-mile fire district boundary.

MAP 2

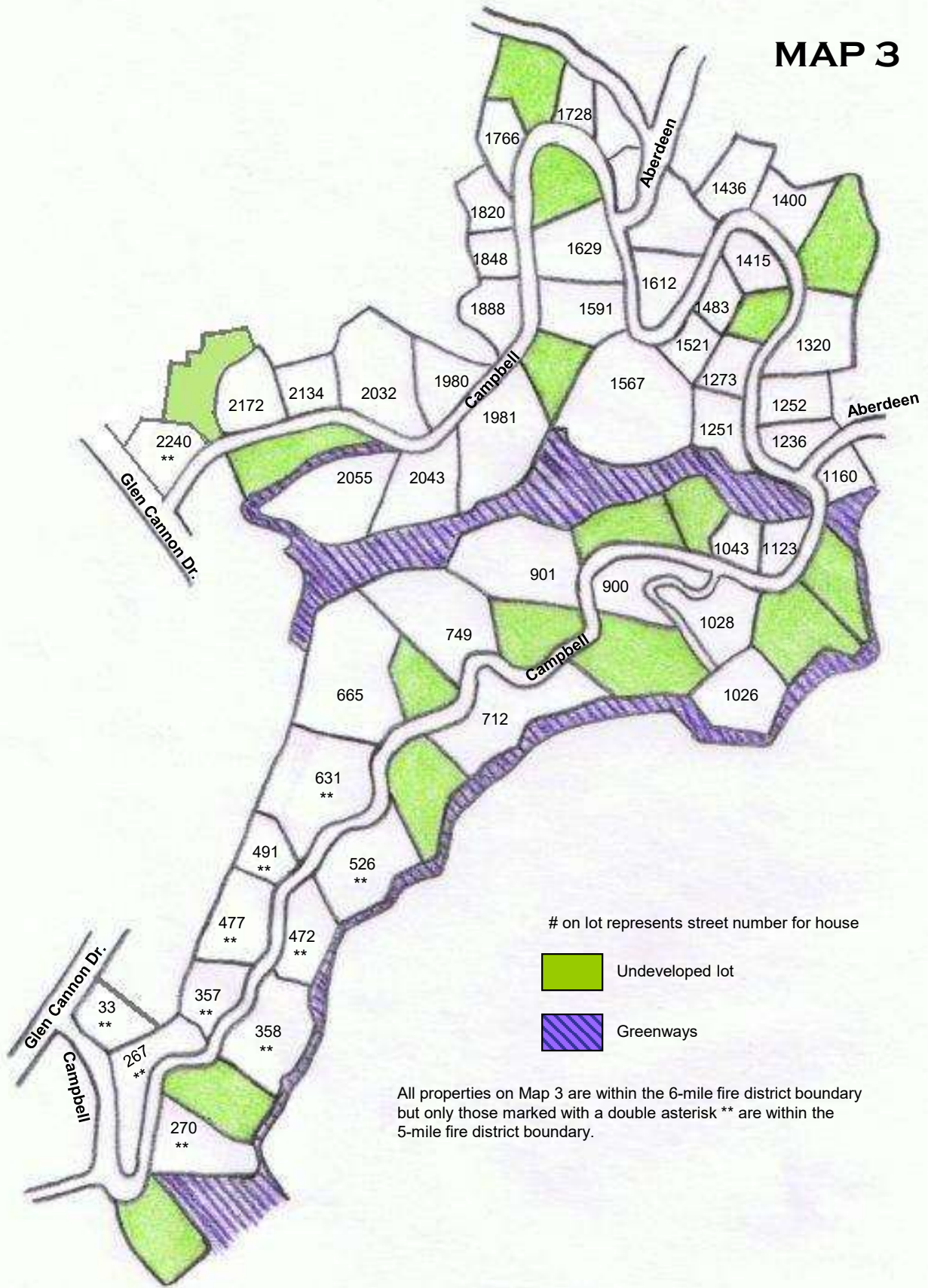
on lot represents street number for house

- Undeveloped lot
- Greenways

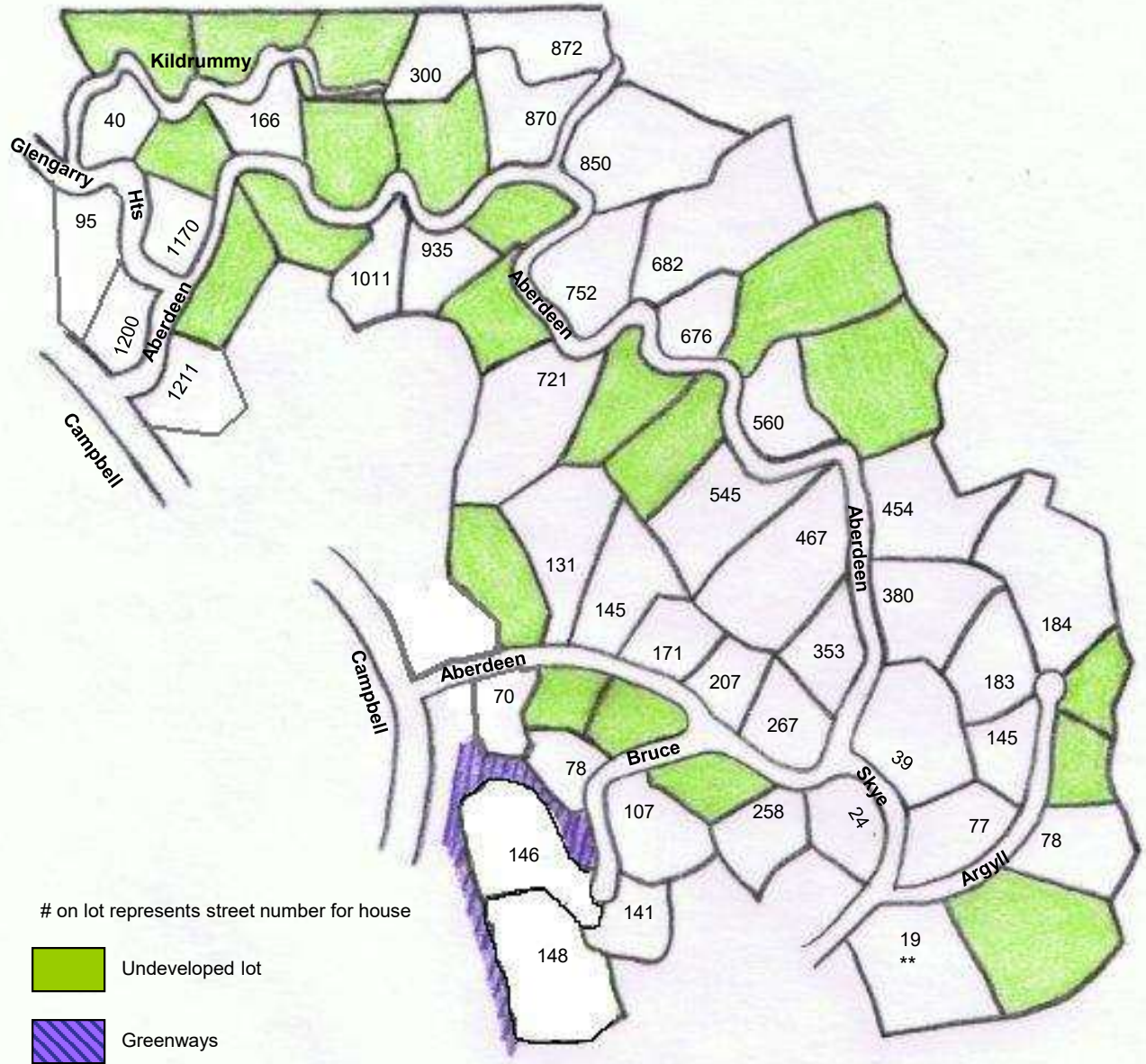


All properties on Map 2 are within the 5-mile fire district boundary with the exception of those marked with an * asterisk, which are within the 6-mile fire district boundary.

MAP 3




MAP 4



All properties on Map 4 are within the 6-mile fire district boundary but only one marked with a double asterisk ** is within the 5-mile fire district boundary.

MAP 5

on lot represents street number for house

 Undeveloped lot

 Greenways

All properties on Map 5 are with the 5-mile fire district boundary.

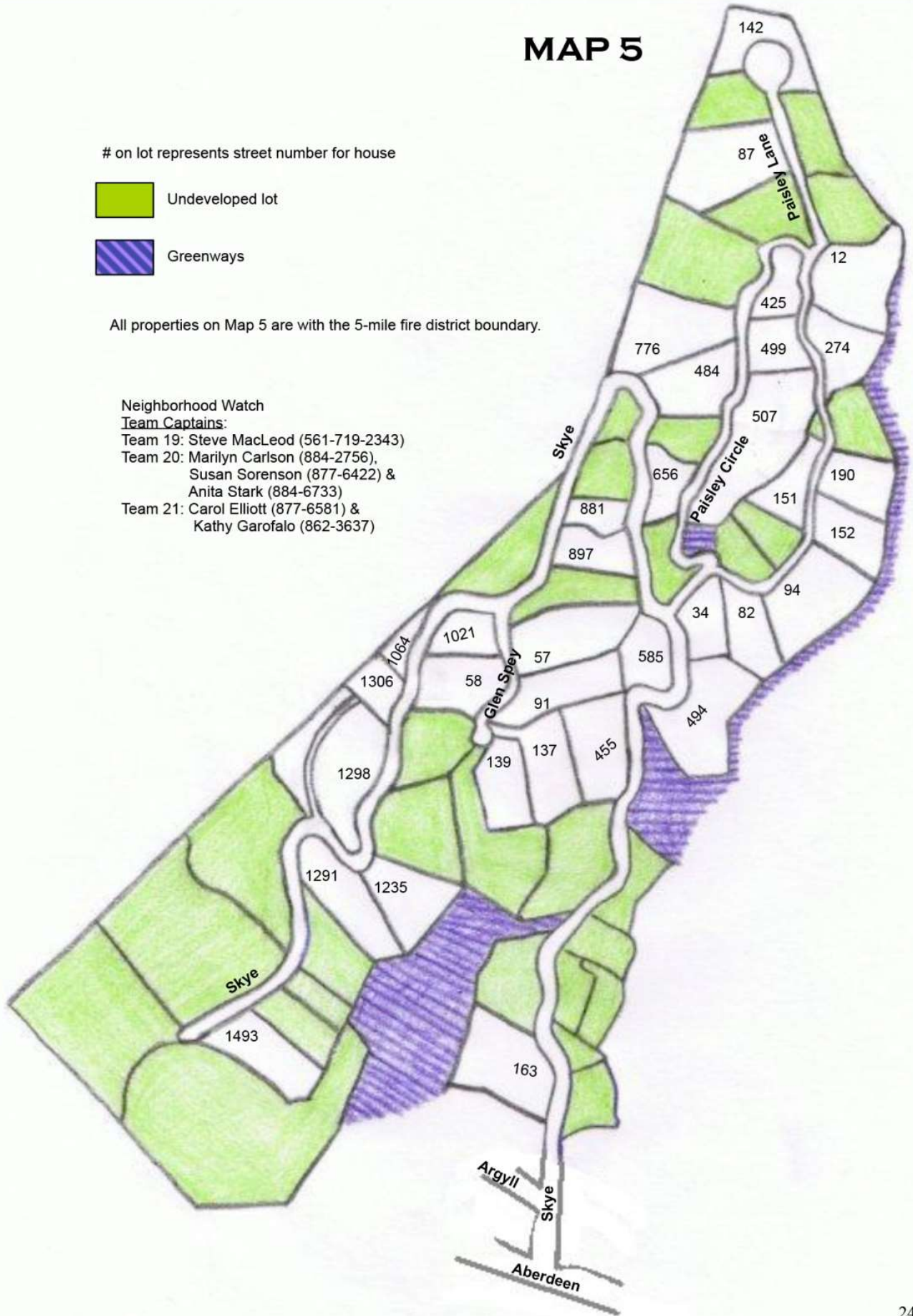
Neighborhood Watch

Team Captains:

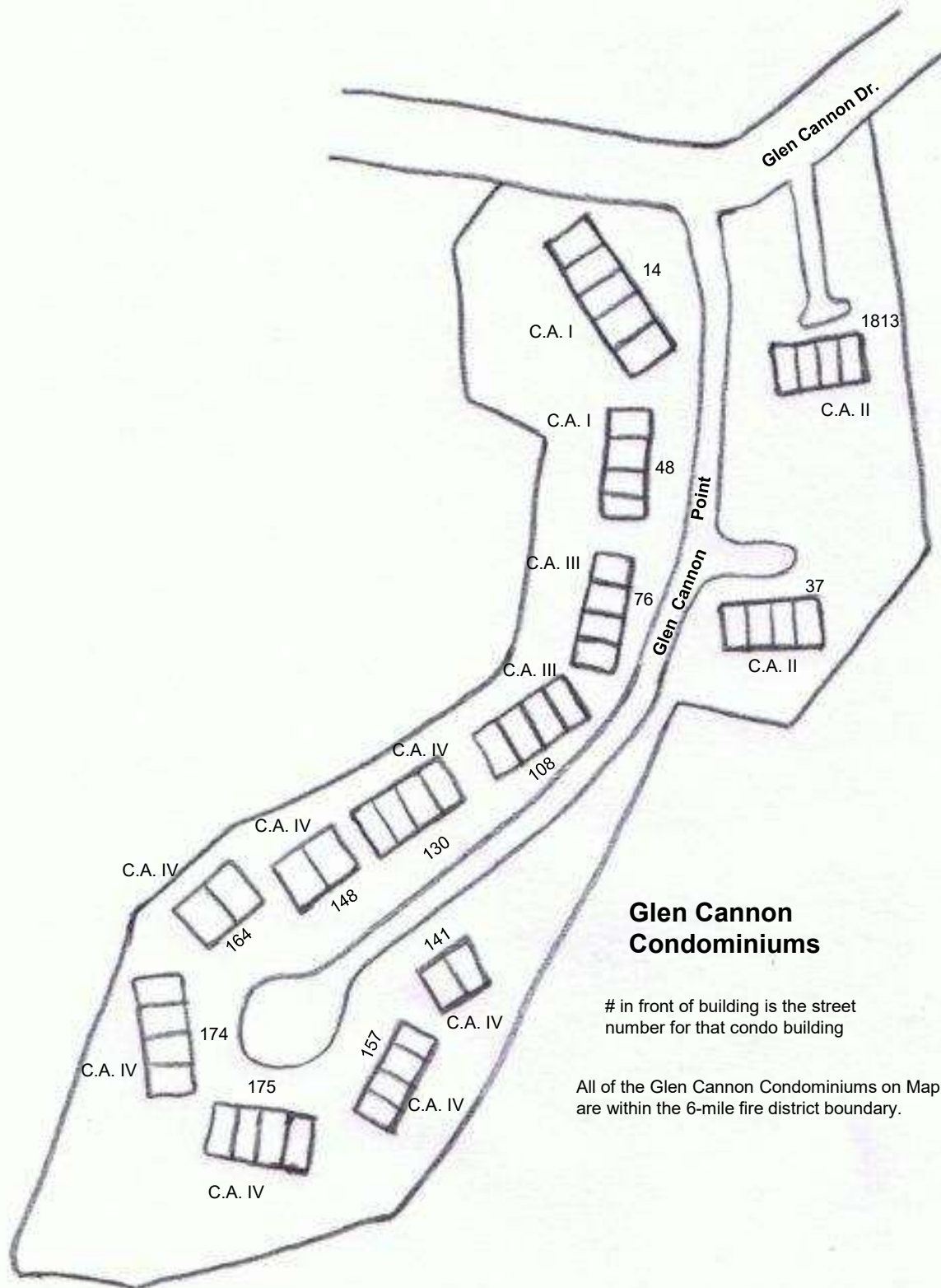
Team 19: Steve MacLeod (561-719-2343)

Team 20: Marilyn Carlson (884-2756),
Susan Sorenson (877-6422) &
Anita Stark (884-6733)

Team 21: Carol Elliott (877-6581) &
Kathy Garofalo (862-3637)



MAP 6



Glen Cannon Condominiums

in front of building is the street number for that condo building

All of the Glen Cannon Condominiums on Map 6 are within the 6-mile fire district boundary.