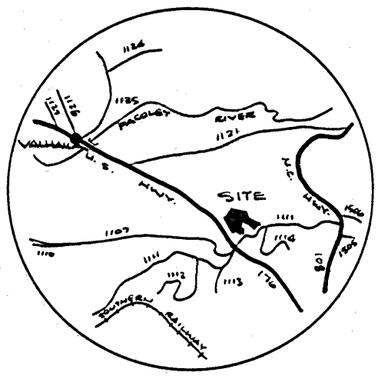

VICINITY MAP

H. BARTOL
62-278
98-219
99-149
P48-157

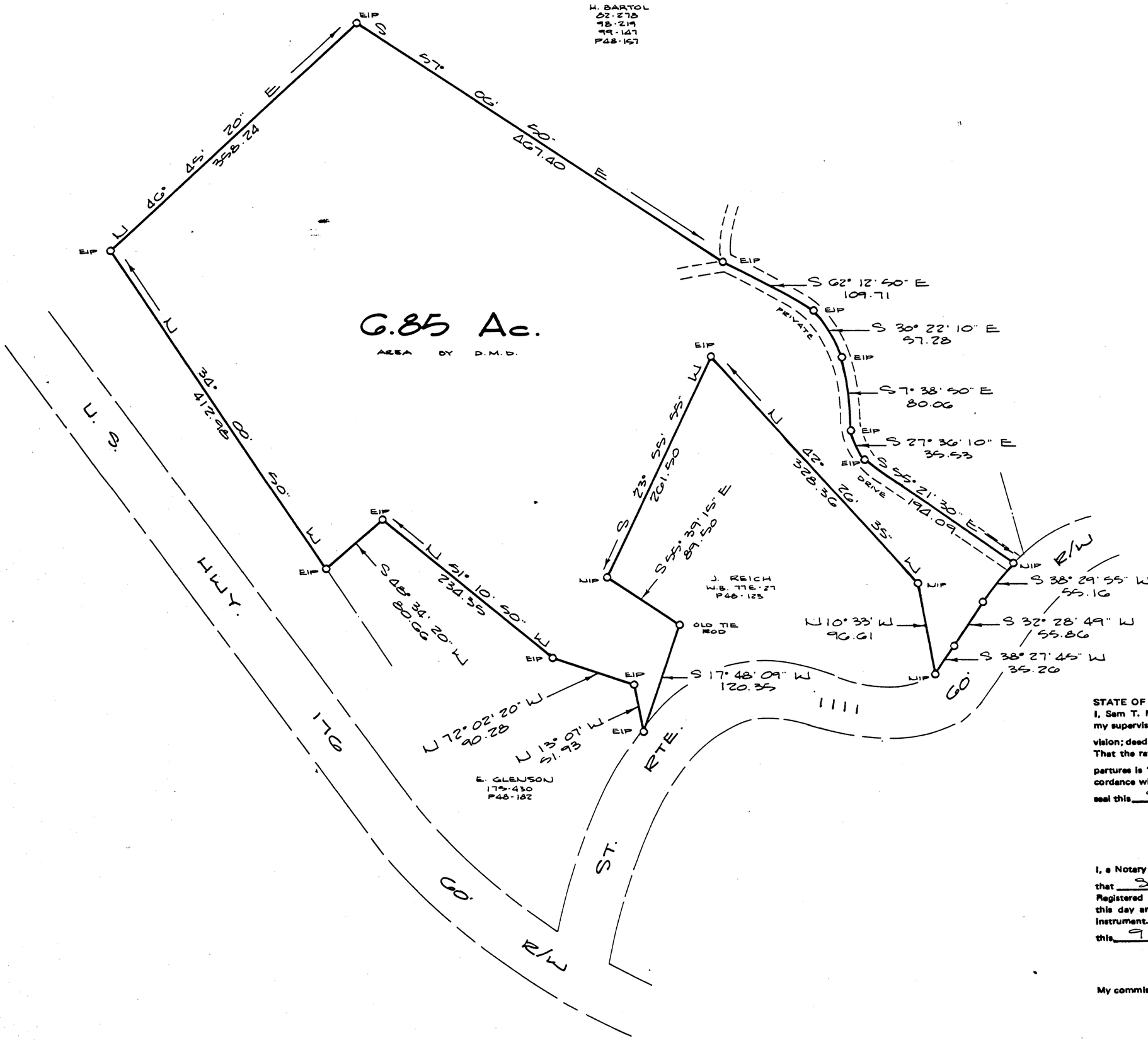

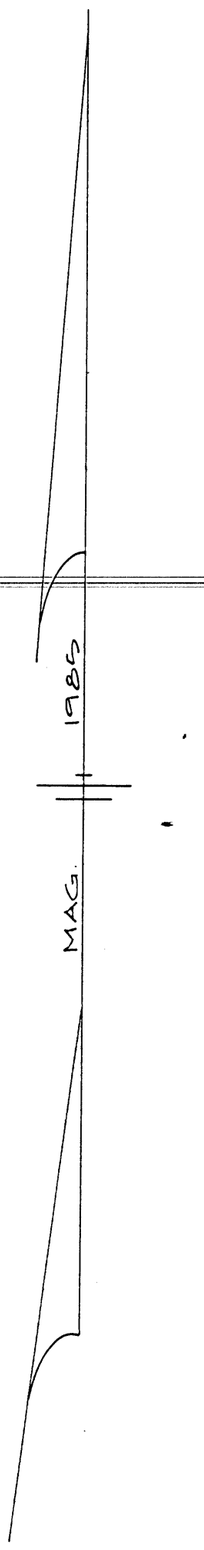

STATE OF NORTH CAROLINA POLK County.
I, Sam T. Marlowe certify that this map was drawn under my supervision from an actual survey made under my supervision; deed description recorded in Book 62 Page 596 That the ratio of precision as calculated by atitudes and departures is 1/48,719; that this map was prepared in accordance with G.S. 47-30 as amended. Witness my hand and seal this 9 day of JAN 19 86

Sam T. Marlowe
Sam T. Marlowe
Reg. Land Surveyor L-1329

I, a Notary Public of the County and State aforesaid, certify that SAM T. MARLOWE, a Registered Land Surveyor, personally appeared before me this day and acknowledged the execution of the foregoing instrument. Witness my hand and official stamp or seal, this 9 day of JANUARY 19 86

Donna S. Russell
Notary Public

My commission expires: 5/30/89

DONNA S. RUSSELL NOTARY PUBLIC HENDERSON COUNTY, N. C.

LOUIS A. & NANCY A. RUSSO

TRYON TWP., POLK COUNTY, NO. CAR.

LEGAL REFERENCE: D.B. 62 Pg. 596

SCALE: 1" = 100' 0 50 100 200 300

9 OCTOBER 1985

SAM T. MARLOWE & ASSOCIATES

REG. LAND SURVEYOR L-1329

COLUMBUS, NO. CAR.

NORTH CAROLINA, POLK COUNTY

The foregoing certificate of Donna S. Russell Notary Public/Notaries Public is/are certified to be correct. This instrument was filed for registration on the 10th day of January, 1986, at 9 o'clock AM M., and recorded in this office in Book 333, Page 548

Doris M. Scoggins
Register of Deeds

NORTH CAROLINA REGISTERED SEAL L-1329 LAND SURVEYOR SAM T. MARLOWE

Sam T. Marlowe 9 January 1986

RATIO OF PRECISION 1:48,719

P48-122

22-13. 161-27

1833B